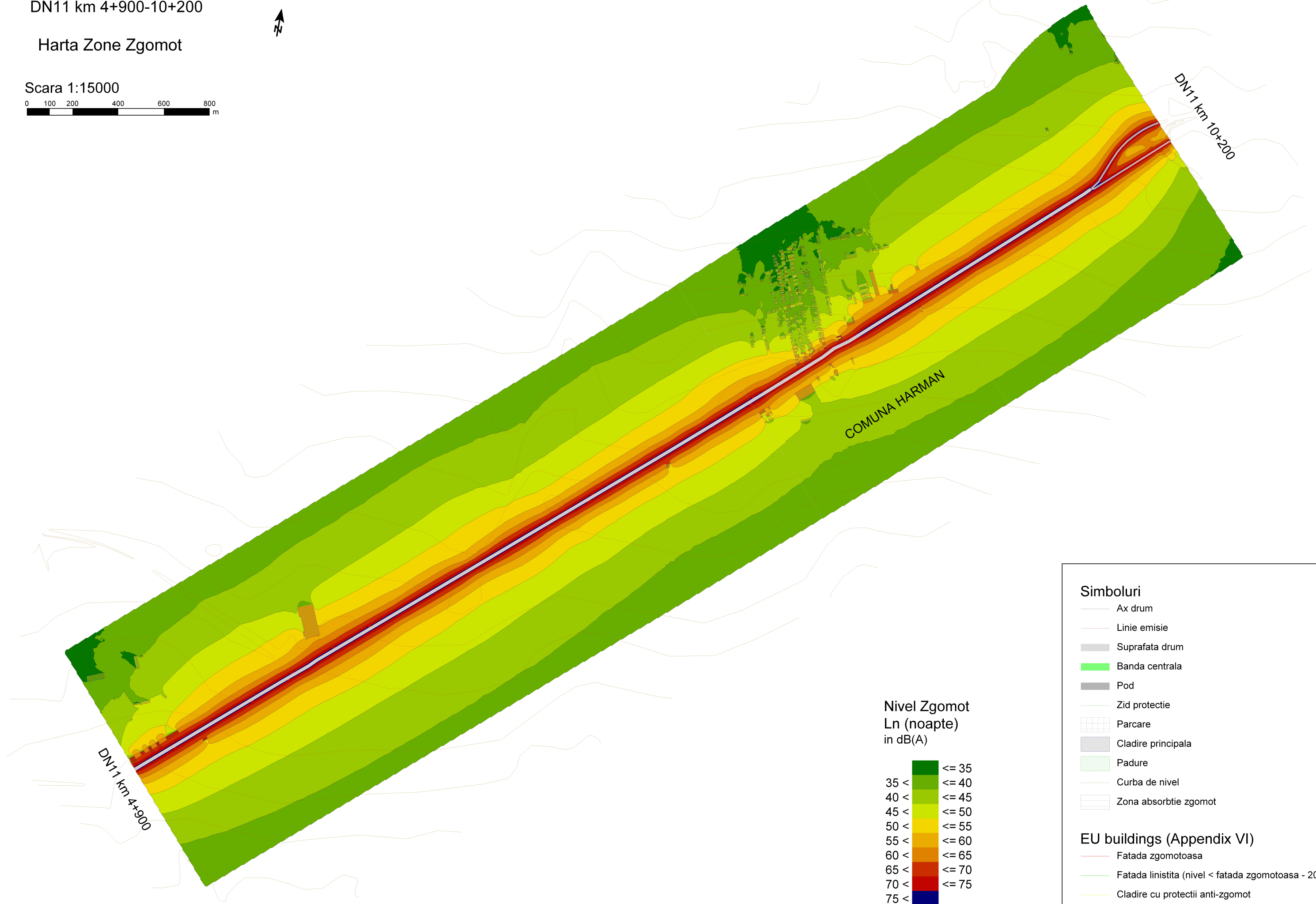



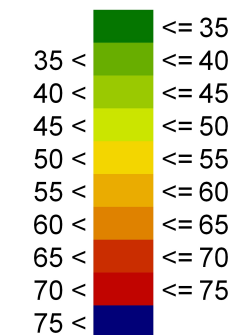
DN11 km 4+900-10+200

Harta Zone Zgomot

Scara 1:15000



Nivel Zgomot
Ln (noapte)
in dB(A)



Simboluri

- Ax drum
- Linie emisie
- Suprafata drum
- Banda centrala
- Pod
- Zid protectie
- Parcare
- Cladire principala
- Padure
- Curba de nivel
- Zona absorbtie zgomot

EU buildings (Appendix VI)

- Fatada zgomotoasa
- Fatada linistita (nivel < fatada zgomotoasa - 20)
- Cladire cu protectii anti-zgomot