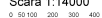


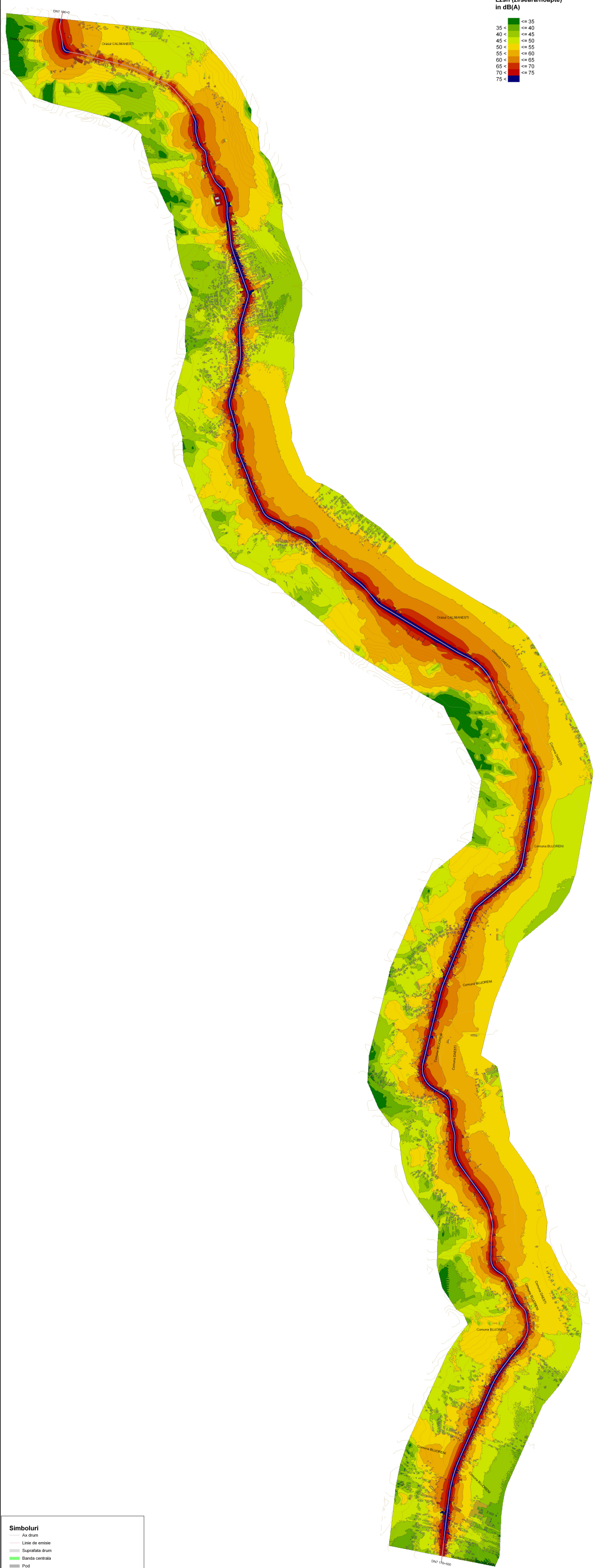
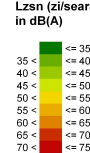


**Harta zgomot viitor**  
DN7 km 178+500 - 196+000

Scara 1:14000



**Nivel zgomot**  
Lzsn (zi/seara/noapte)  
in dB(A)



- Simboluri**
- Linie de emisie
  - Suprafata drum
  - Banda centrala
  - Pod
  - Zid protectie zgomot
  - Cladire principala
  - Cladire auxiliara
  - Padure
  - Zona absorbtie zgomot
  - Curba de nivel
  - Zona de calcul
- EU buildings (Appendix VI)**
- Fatada zgomotoasa a cladirei
  - Fatada liniștita (nivel < fatada zgomotoasa - 20)
  - Cladire cu protectii anti-zgomot