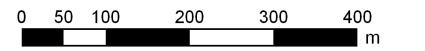




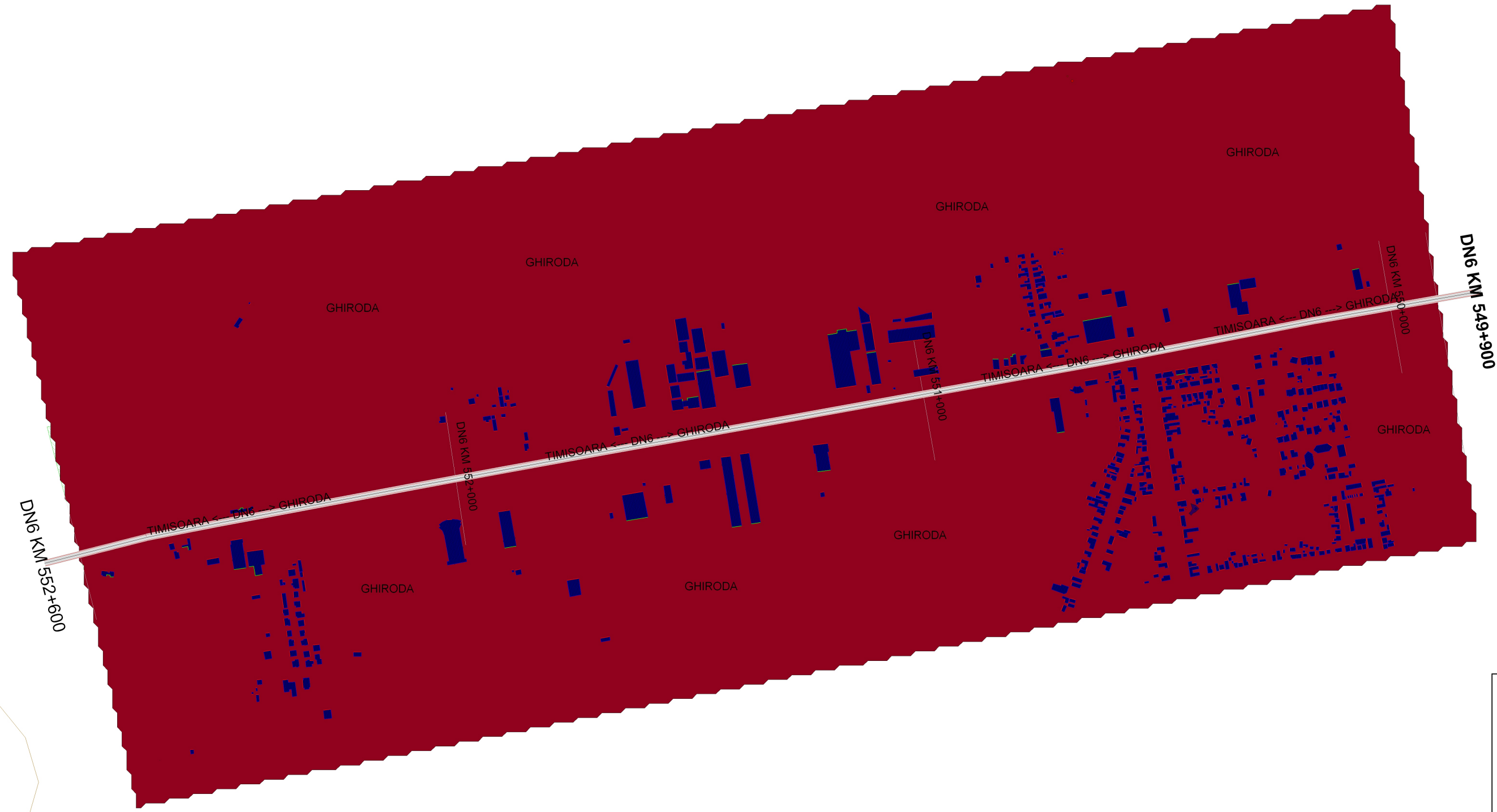
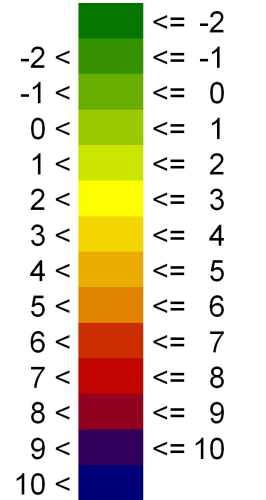
DN6 km 549+900-552+600

Harta diferenta

Scara 1:10000



Nivel diferenta  
Ln (noapte)  
in dB(A)



**Simboluri**

- Ax drum
- Linie emisie
- Suprafata drum
- Banda centrala
- Pod
- Zid protectie
- Parcare
- Cladire principala
- Padure
- Curba de nivel
- Zona absorbtie zgomot

**EU buildings (Appendix VI)**

- Fatada zgomotoasa
- Fatada linistita (nivel < fatada zgomotoasa - 20)
- Cladire cu protectii anti-zgomot