


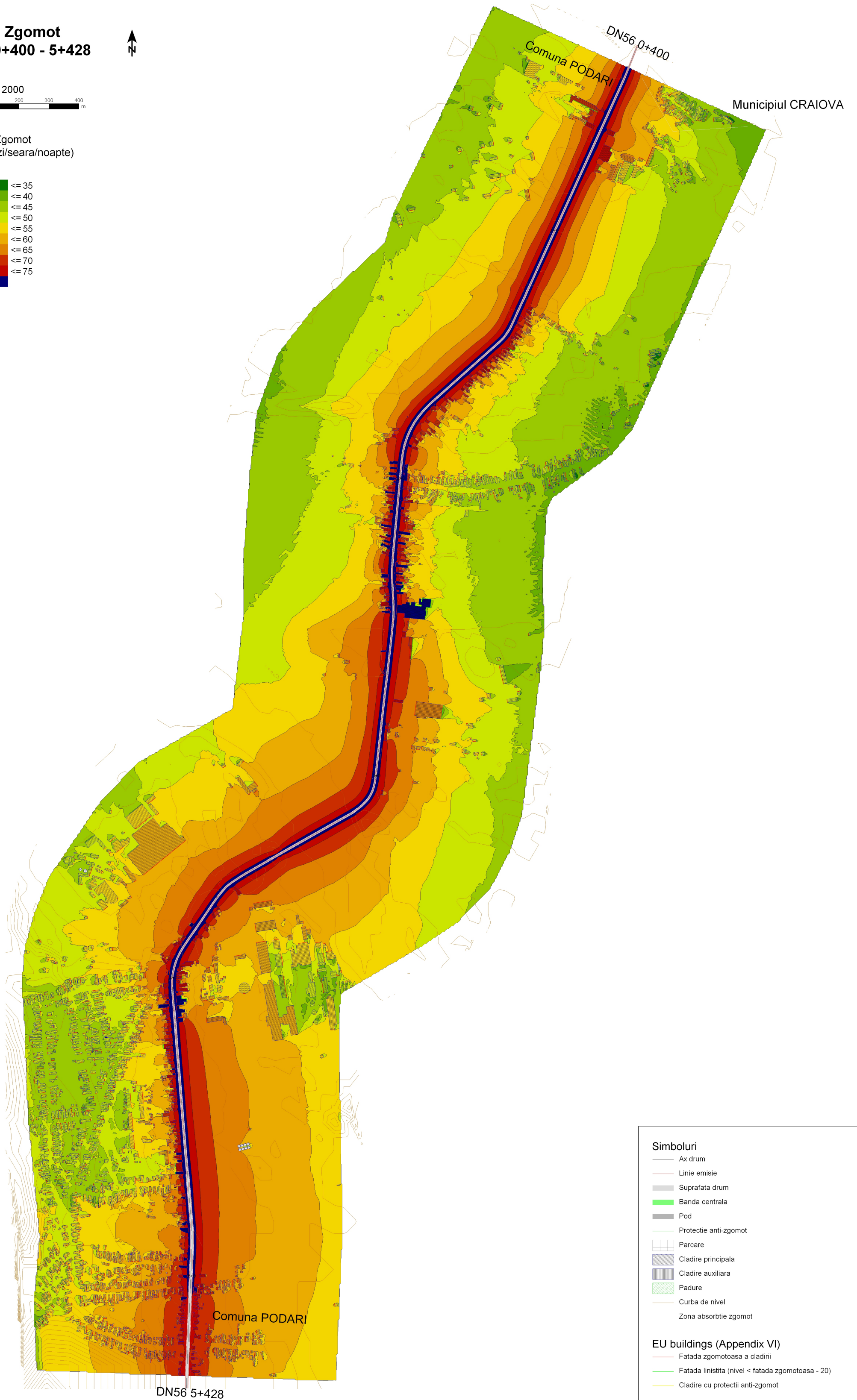
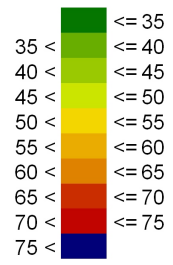
Harta Zgomot
DN56 km 0+400 - 5+428



Scara 1:12000



Nivel Zgomot
Lzsn (zi/seara/noapte)
in dB(A)



Simboluri

- Ax drum
- Linie emisie
- Suprafata drum
- Banda centrala
- Pod
- Protectie anti-zgomot
- Parcare
- Cladire principala
- Cladire auxiliara
- Padure
- Curba de nivel
- Zona absorbtie zgomot

EU buildings (Appendix VI)

- Fatada zgomotoasa a cladirii
- Fatada linistita (nivel < fatada zgomotoasa - 20)
- Cladire cu protectii anti-zgomot