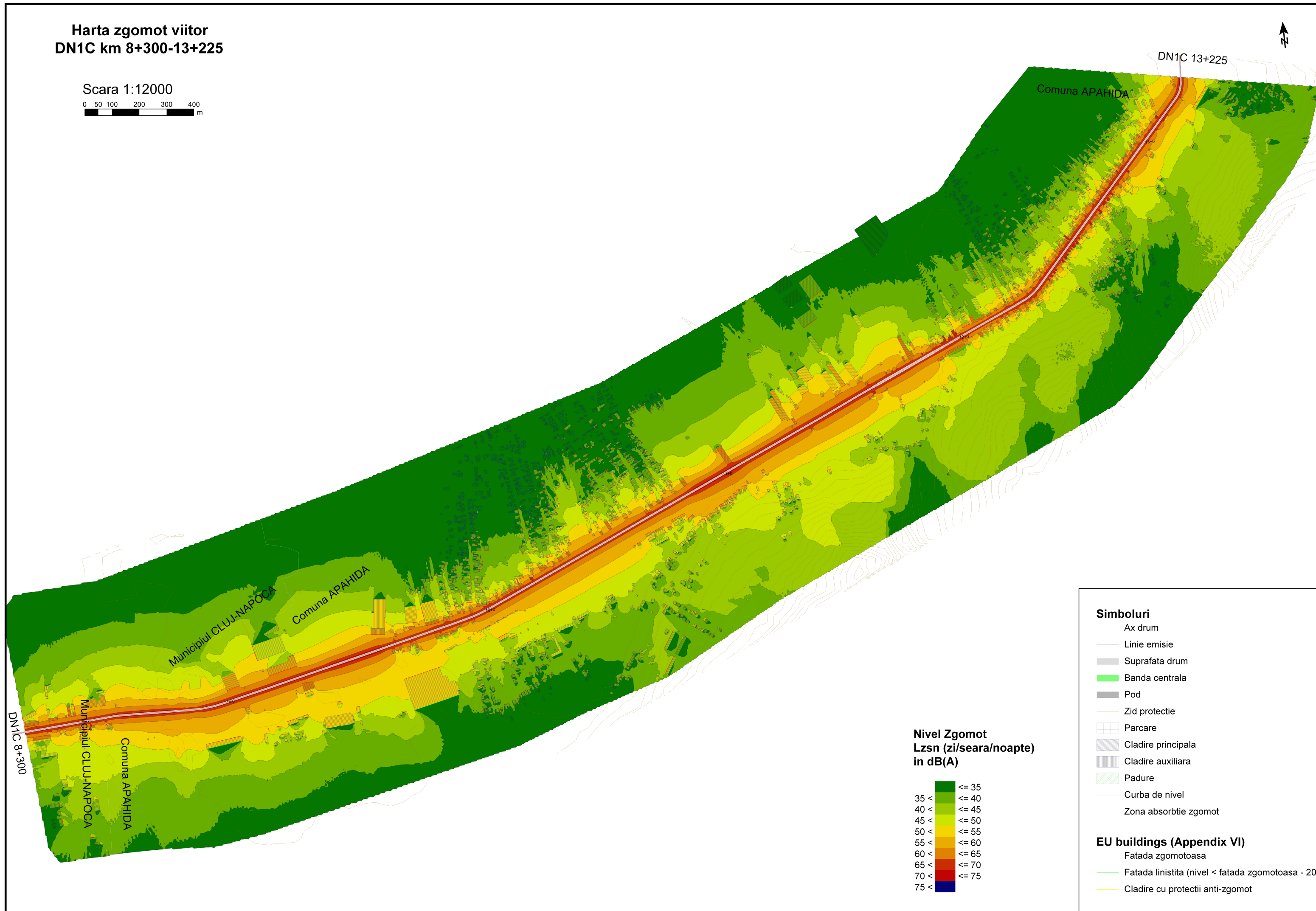

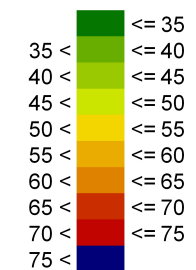


Harta zgomot viitor  
DN1C km 8+300-13+225

Scara 1:12000



**Nivel Zgomot  
Lzsn (zi/seara/noapte)  
in dB(A)**



**Simboluri**

- Ax drum
- Linie emisie
- Suprafata drum
- Banda centrala
- Pod
- Zid protectie
- Parcare
- Cladire principala
- Cladire auxiliara
- Padure
- Curba de nivel
- Zona absorbtie zgomot

**EU buildings (Appendix VI)**

- Fatada zgomotoasa
- Fatada linistita (nivel < fatada zgomotoasa - 20)
- Cladire cu protectii anti-zgomot