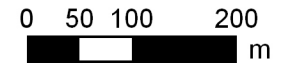




Scara 1:12000



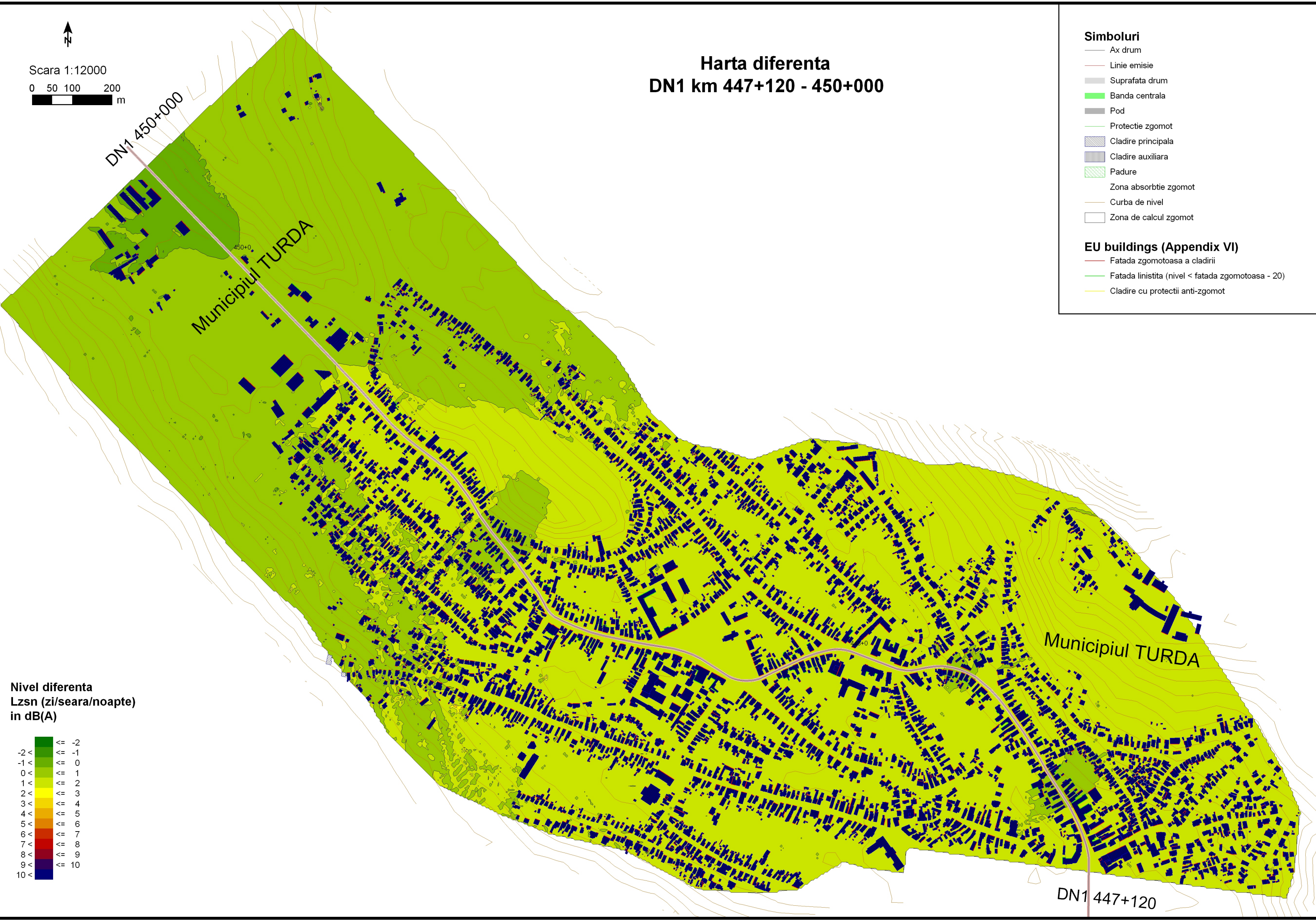
# Harta diferenta DN1 km 447+120 - 450+000

## Simboluri


- Ax drum
- Linie emisie
- Suprafata drum
- Banda centrala
- Pod
- Protectie zgomot
- Cladire principala
- Cladire auxiliara
- Padure
- Zona absorbtie zgomot
- Curba de nivel
- Zona de calcul zgomot

## EU buildings (Appendix VI)

- Fatada zgomotoasa a cladirii
- Fatada linistita (nivel < fatada zgomotoasa - 20)
- Cladire cu protectii anti-zgomot



Nivel diferenta  
Lzsn (zi/seara/noapte)  
in dB(A)



DN1 447+120

DN1 450+000

Municipiul TURDA

Municipiul TURDA