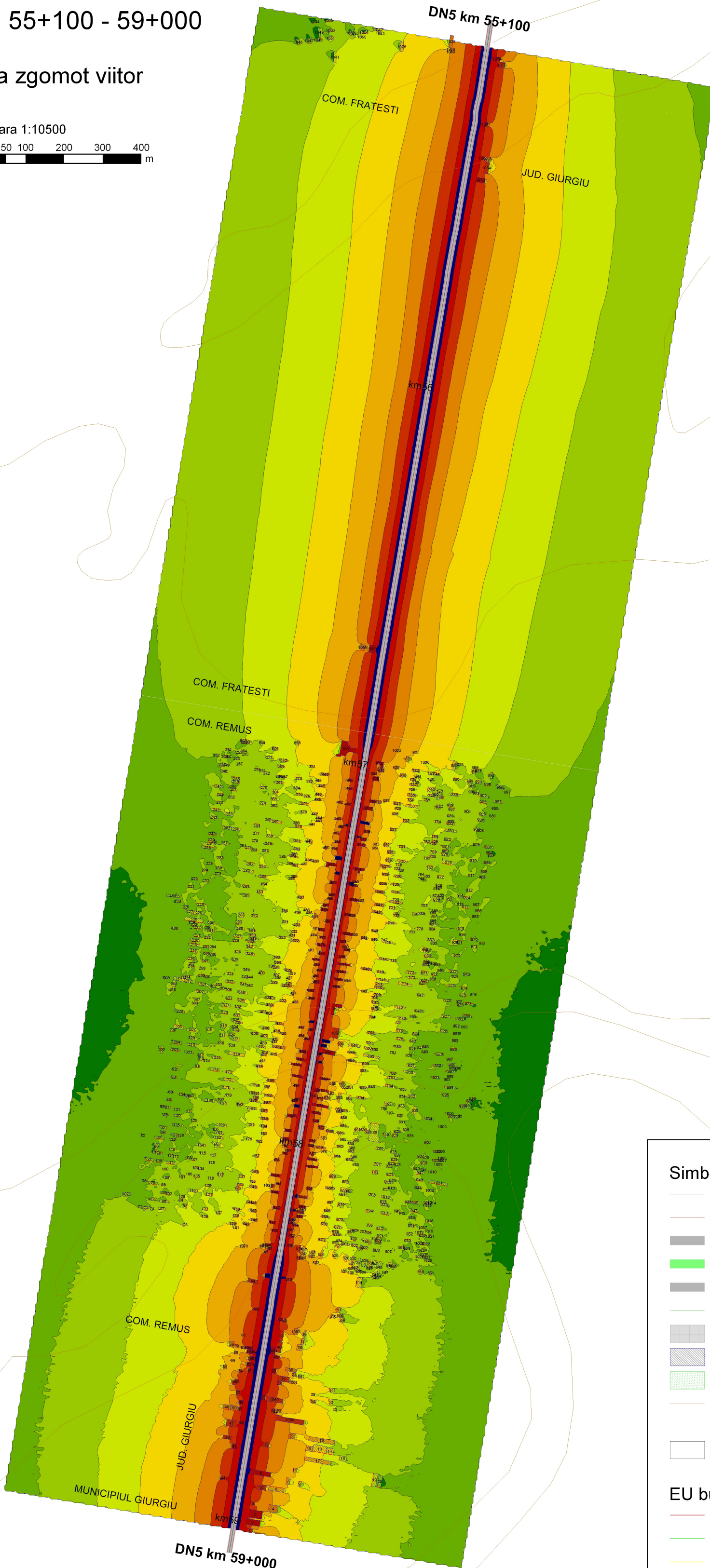
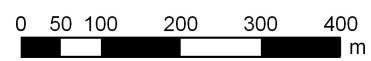


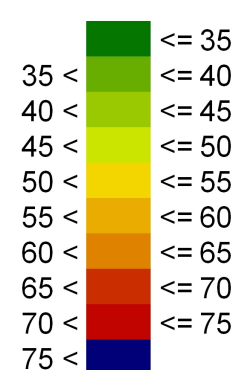
DN5 km 55+100 - 59+000

Harta zgomot viitor

Scara 1:10500



Nivel zgomot
Lzsn (zi/seara/noapte)
in dB(A)



Simboluri

- Ax drum
- Linie emisie
- Suprafata drum
- Banda mediana
- Pod
- Zid
- Parcare
- Cladire principala
- Padure
- Curba de nivel
- Zona absorbtie zgomot
- Noise calculation area

EU buildings (Appendix VI)

- Fatada zgomotoasa
- Fatada linistita (nivel < fatada zgomotoasa - 20)
- Cladire cu protectii anti-zgomot