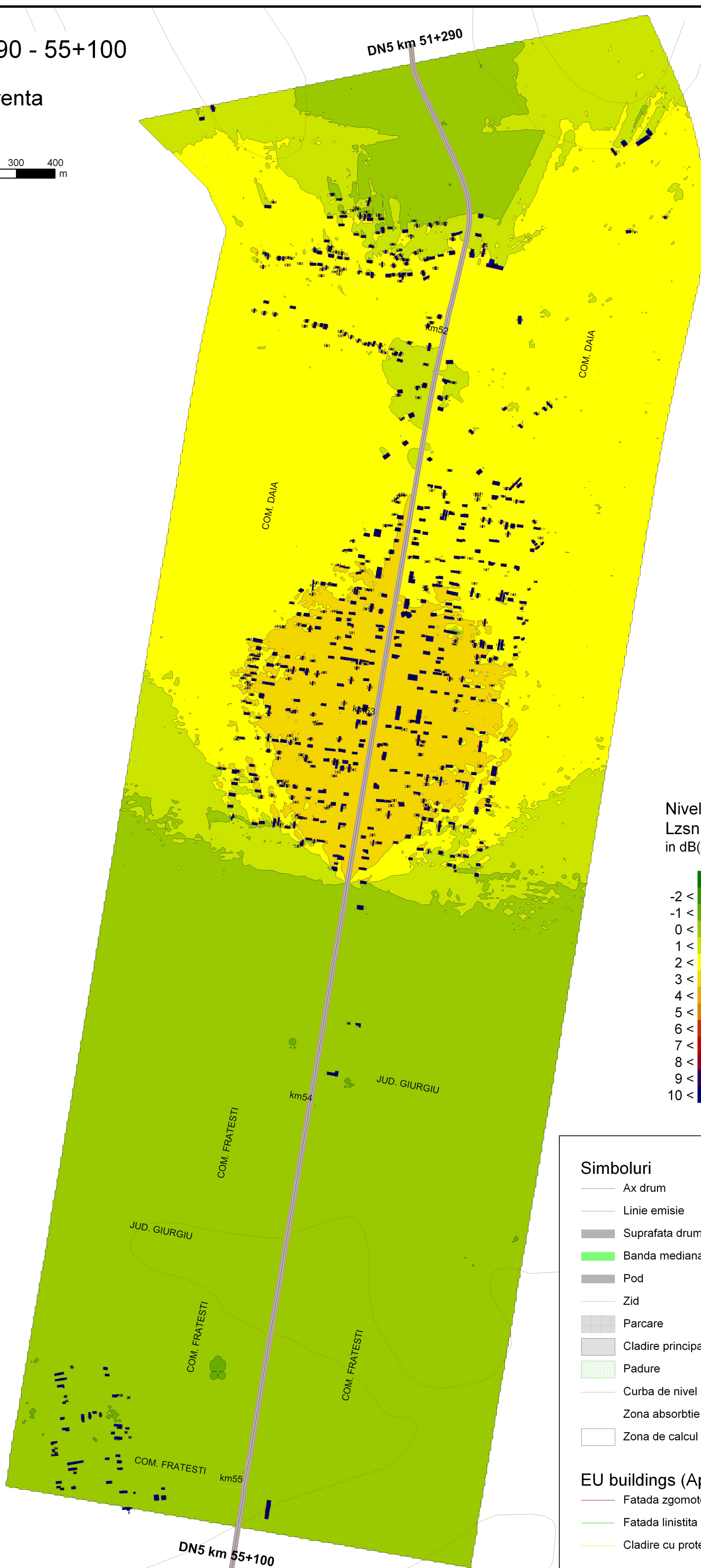
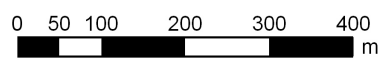



DN5 km 51+290 - 55+100

Harta diferenta

Scara 1:10000



Nivel diferenta  
Lzsn (zi/seara/noapte)  
in dB(A)



Simboluri

- Ax drum
- Linie emisie
- Suprafata drum
- Banda mediana
- Pod
- Zid
- Parcare
- Cladire principala
- Padure
- Curba de nivel
- Zona absorbtie zgomot
- Zona de calcul

EU buildings (Appendix VI)

- Fatada zgomotoasa
- Fatada linistita (nivel < fatada zgomotoasa - 20)
- Cladire cu protectii anti-zgomot