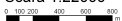
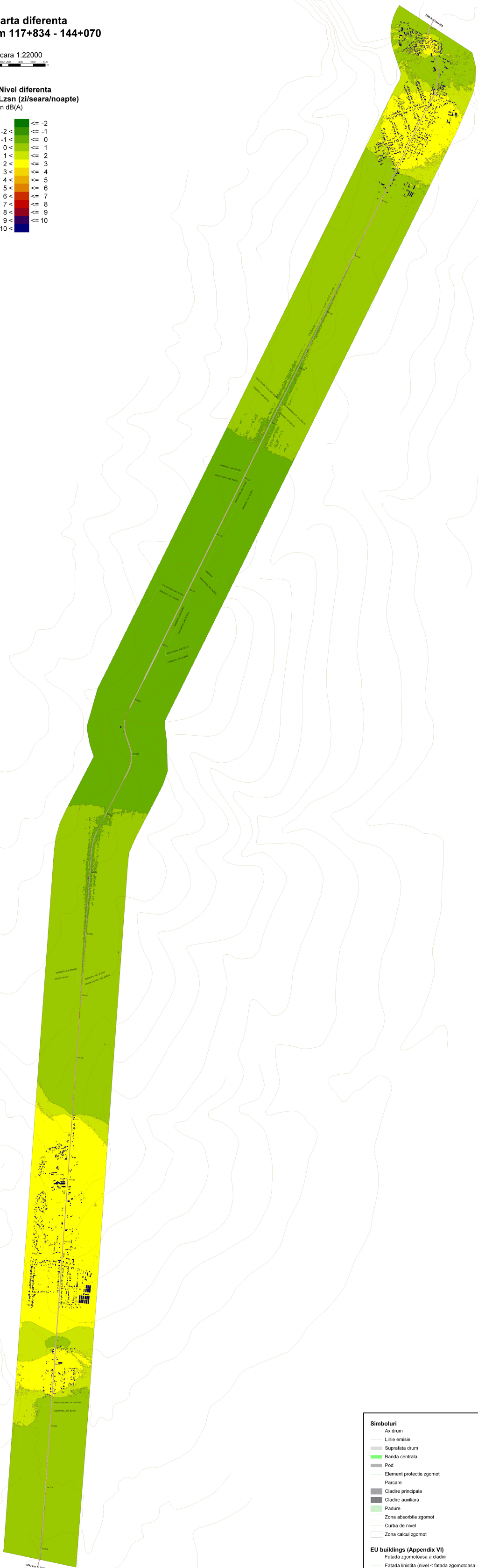



Harta diferenta
DN2 km 117+834 - 144+070

Scara 1:22000



Nivel diferenta
Lzsn (zi/seara/noapte)
 in dB(A)



Simboluri

- Ax drum
- Linie emisie
- Suprafata drum
- Banda centrala
- Pod
- Element protectie zgomot
- Parcarea
- Cladire principala
- Cladire auxiliara
- Padure
- Zona absorbtie zgomot
- Curba de nivel
- Zona calcul zgomot

EU buildings (Appendix VI)

- Fatada zgomotoasa a cladini
- Fatada linisita (nivel < fatada zgomotoasa - 20)
- Cladire cu protectii anti-zgomot