


Harta zgomot viitor

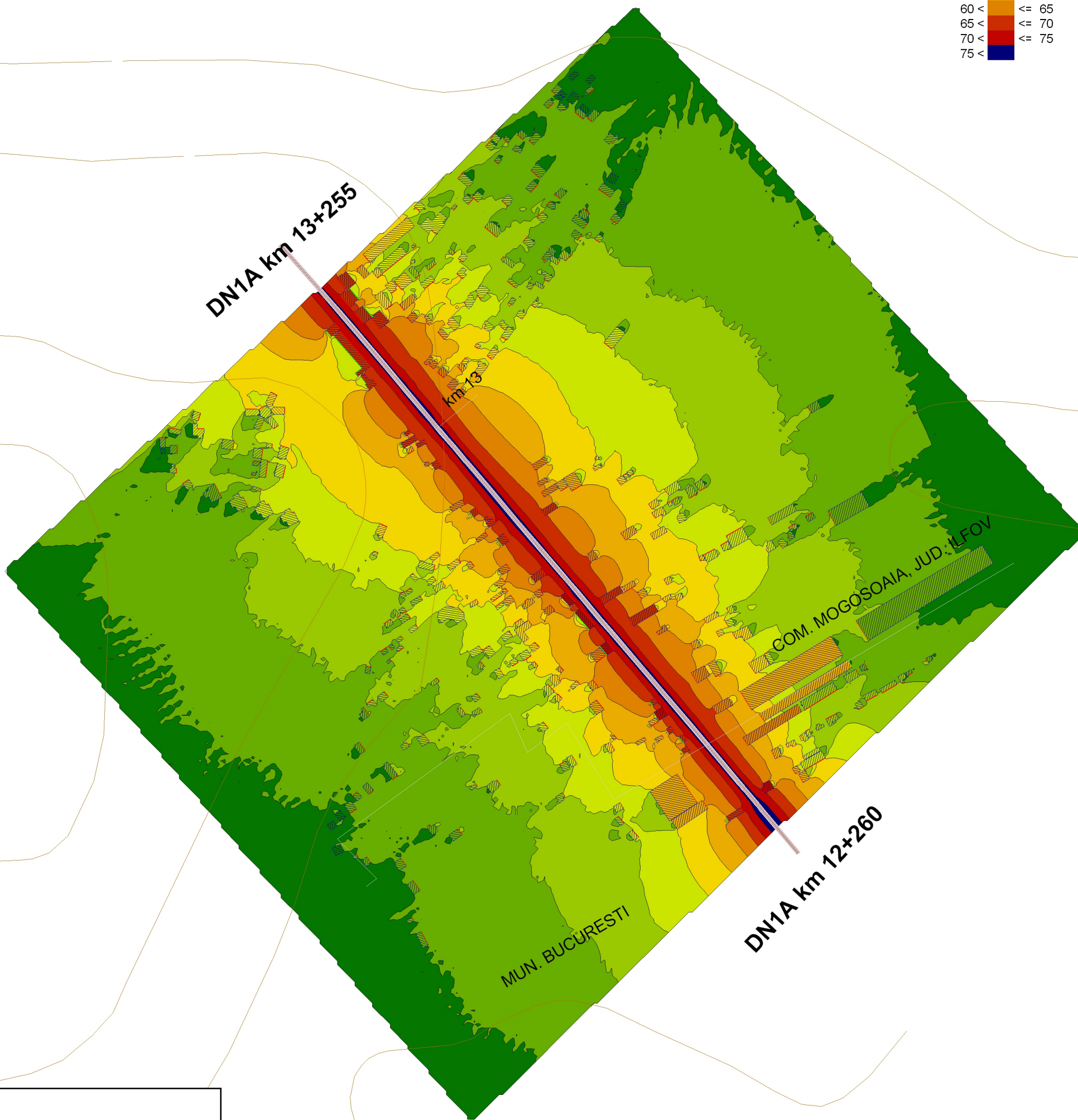
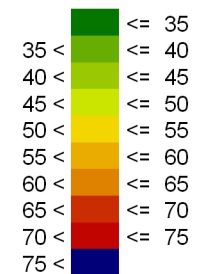
DN1A km 12+260 - 13+255



Scara 1:10000



Nivel zgomot
Lzsn (zi/seara/noapte)
in dB(A)



Simboluri

- Ax drum
- Linie emisie
- Suprafata drum
- Banda centrala
- Pod
- Protectie zgomot
- ▨ Cladire principala
- ▨ Cladire auxiliara
- ▨ Padure
- Zona absorbtie zgomot
- Curba de nivel
- Zona de calcul zgomot

EU buildings (Appendix VI)

- Fatada zgomotoasa a cladirii
- Fatada linistita (nivel < fatada zgomotoasa - 20)
- Cladire cu protectii anti-zgomot