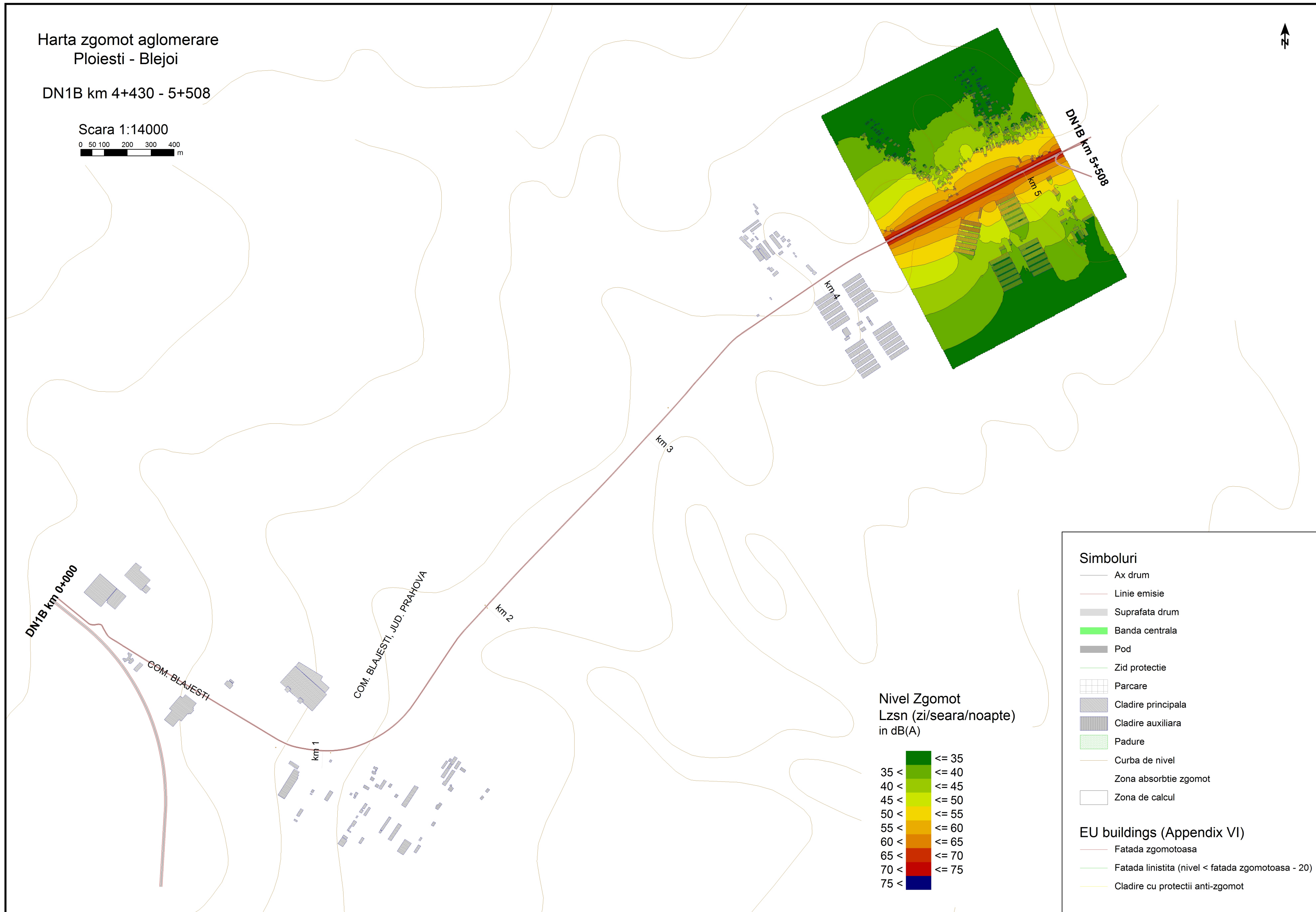
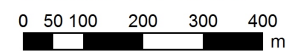


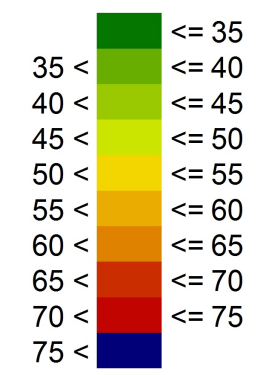
Harta zgomot aglomerare  
Ploiesti - Blejoi

DN1B km 4+430 - 5+508

Scara 1:14000



Nivel Zgomot  
Lzsn (zi/seara/noapte)  
in dB(A)



Simboluri

- Ax drum
- Linie emisie
- Suprafata drum
- Banda centrala
- Pod
- Zid protectie
- Parcare
- Cladire principala
- Cladire auxiliara
- Padure
- Curba de nivel
- Zona absorbtie zgomot
- Zona de calcul

EU buildings (Appendix VI)

- Fatada zgomotoasa
- Fatada linistita (nivel < fatada zgomotoasa - 20)
- Cladire cu protectii anti-zgomot