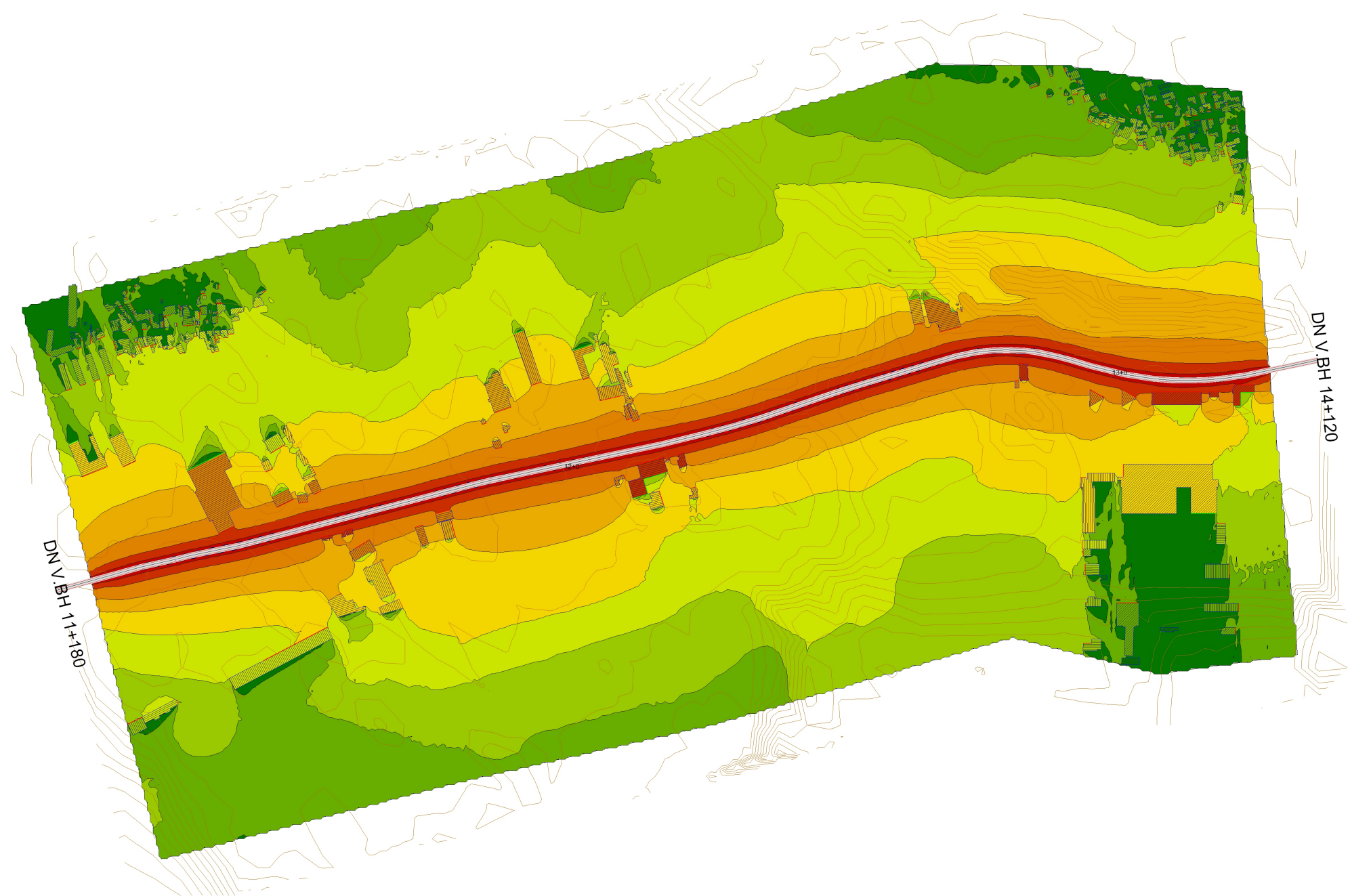
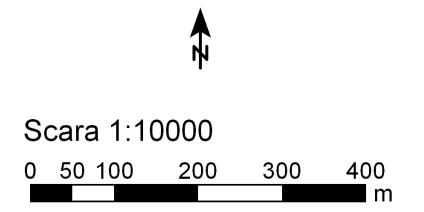
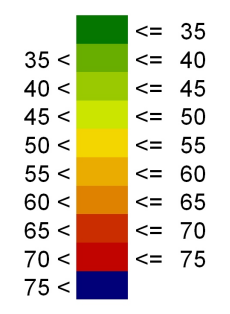


Harta zgomot Oradea
 varianta de ocolire
 DN V.BH km 11+180 - 14+120



Nivel zgomot
 Ln (noapte)
 in dB(A)



Simboluri

- Ax drum
- Linie emisie
- Suprafata drum
- Banda centrala
- Pod
- Protectie zgomot
- Cladire principala
- Cladire auxiliara
- Padure
- Zona absorbtie zgomot
- Curba de nivel
- Zona de calcul zgomot

EU buildings (Appendix VI)

- Fatada zgomotoasa a cladirii
- Fatada linistita (nivel < fatada zgomotoasa - 20)
- Cladire cu protectii anti-zgomot