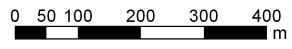
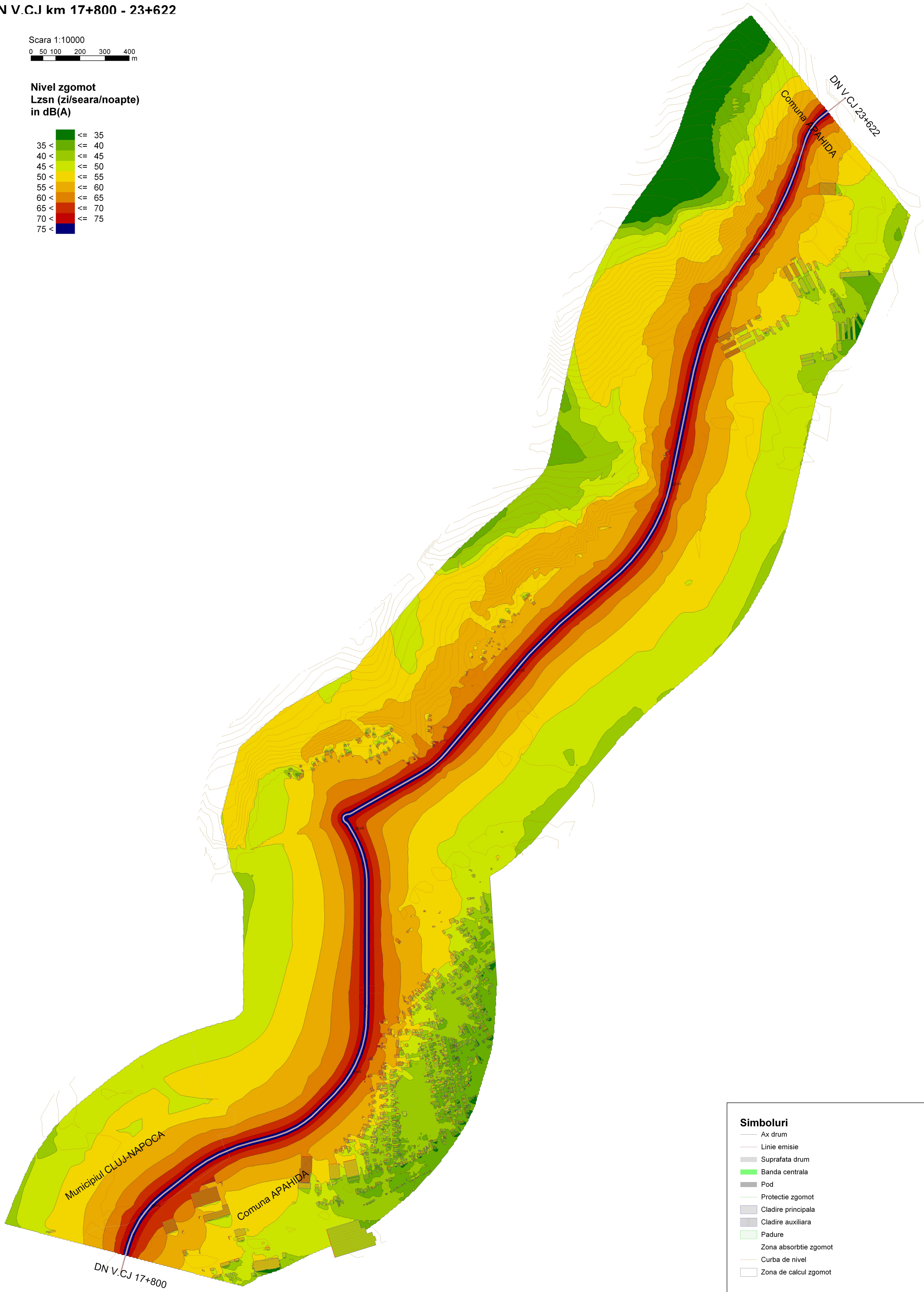
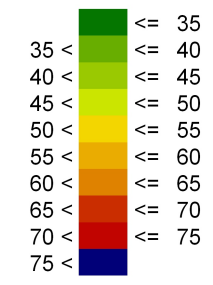


**Harta zgomot Cluj-Napoca
varianta de ocolire
DN V.C.J km 17+800 - 23+622**

Scara 1:10000



**Nivel zgomot
Lzsn (zi/seara/noapte)
in dB(A)**



Simboluri

- Ax drum
- Linie emisie
- Suprafata drum
- Banda centrala
- Pod
- Protectie zgomot
- Cladire principala
- Cladire auxiliara
- Padure
- Zona absorbtie zgomot
- Curba de nivel
- Zona de calcul zgomot

EU buildings (Appendix VI)

- Fatada zgomotoasa a cladirii
- Fatada linistita (nivel < fatada zgomotoasa - 20)
- Cladire cu protectii anti-zgomot

