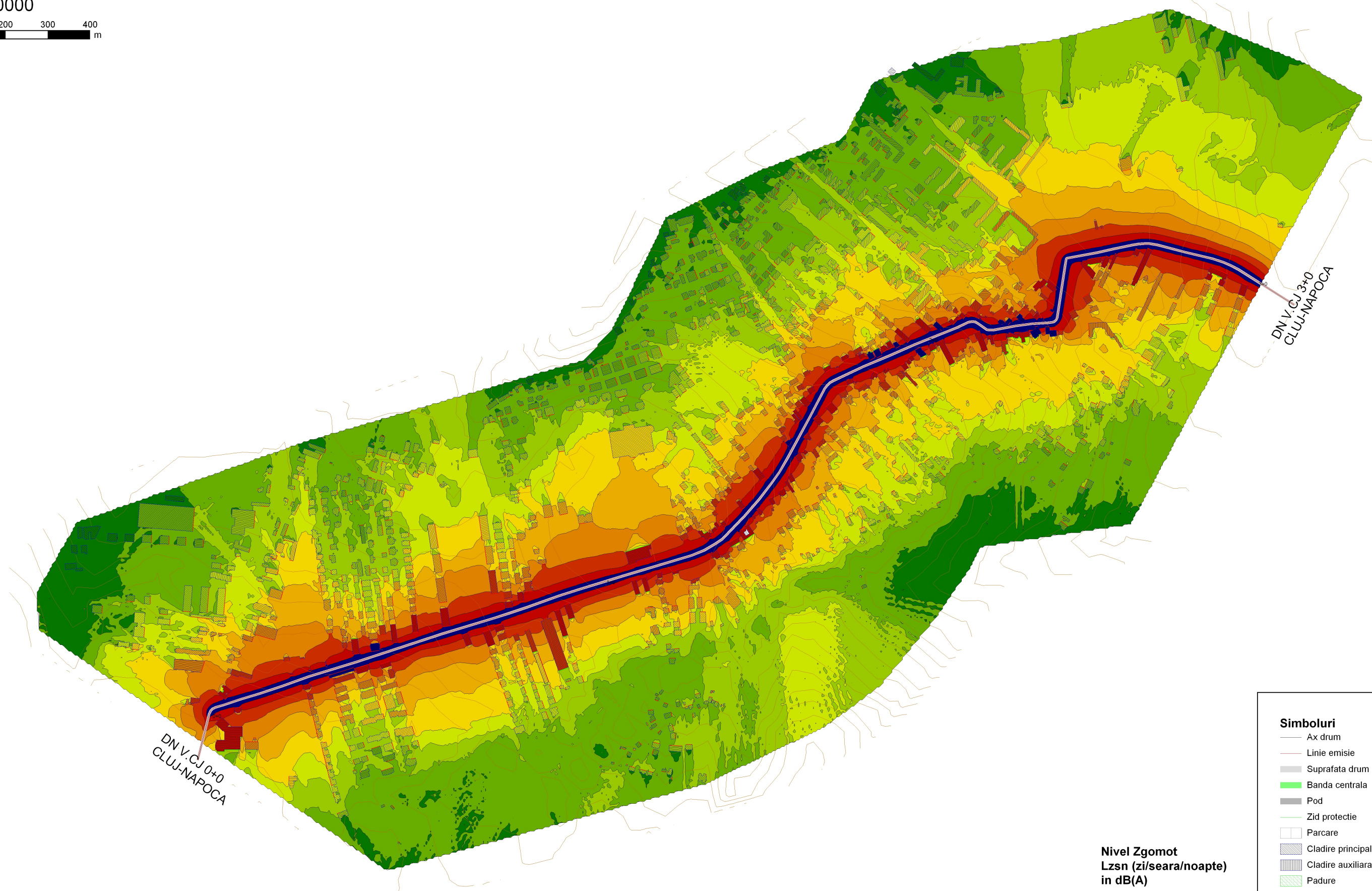
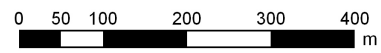


Harta zgomot  
centura Cluj-Napoca  
DN V.CJ km 0+000 - 3+000

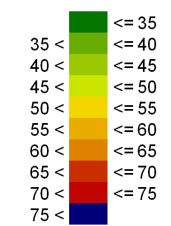
Scara 1:10000



DN V.CJ 0+0  
CLUJ-NAPOCA

DN V.CJ 3+0  
CLUJ-NAPOCA

Nivel Zgomot  
Lzsn (zi/seara/noapte)  
in dB(A)



Simboluri

- Ax drum
- Linie emisie
- Suprafata drum
- Banda centrala
- Pod
- Zid protectie
- Parcare
- ▨ Cladire principala
- ▩ Cladire auxiliara
- ▤ Padure
- Coordonata locala
- Curba de nivel
- Zona absorbtie zgomot

EU buildings (Appendix VI)

- Fatada zgomotoasa a cladirii
- Fatada linistita (nivel < fatada zgomotoasa - 20)
- Cladire cu protectii anti-zgomot